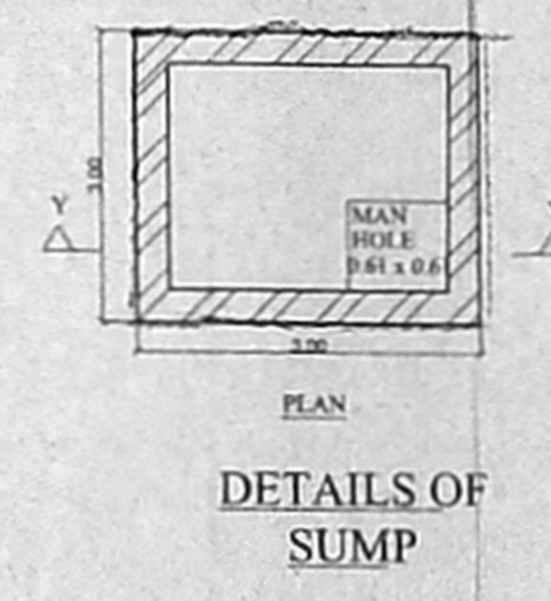
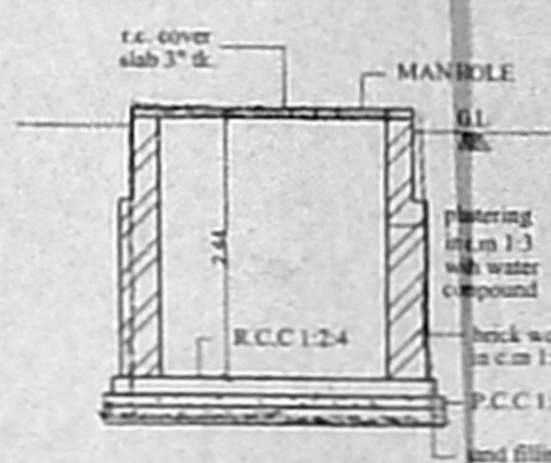
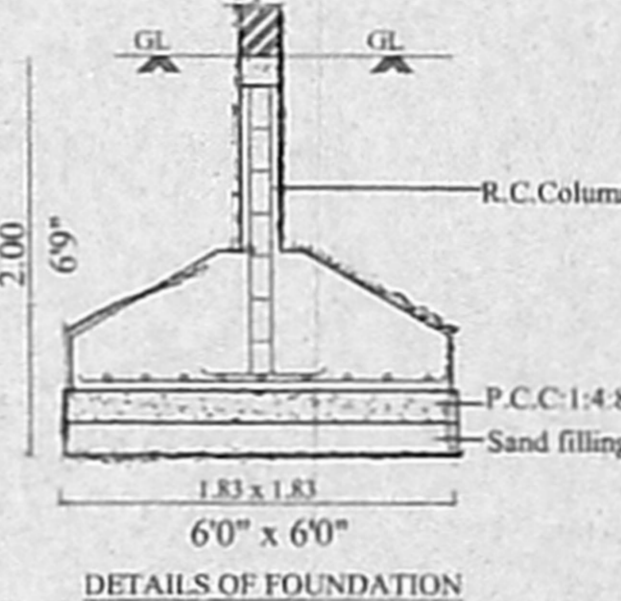
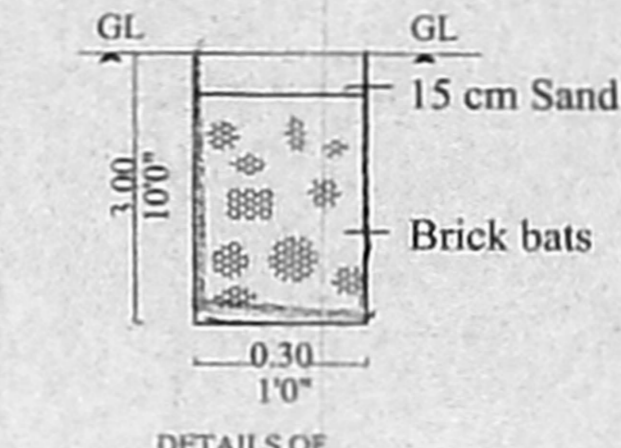
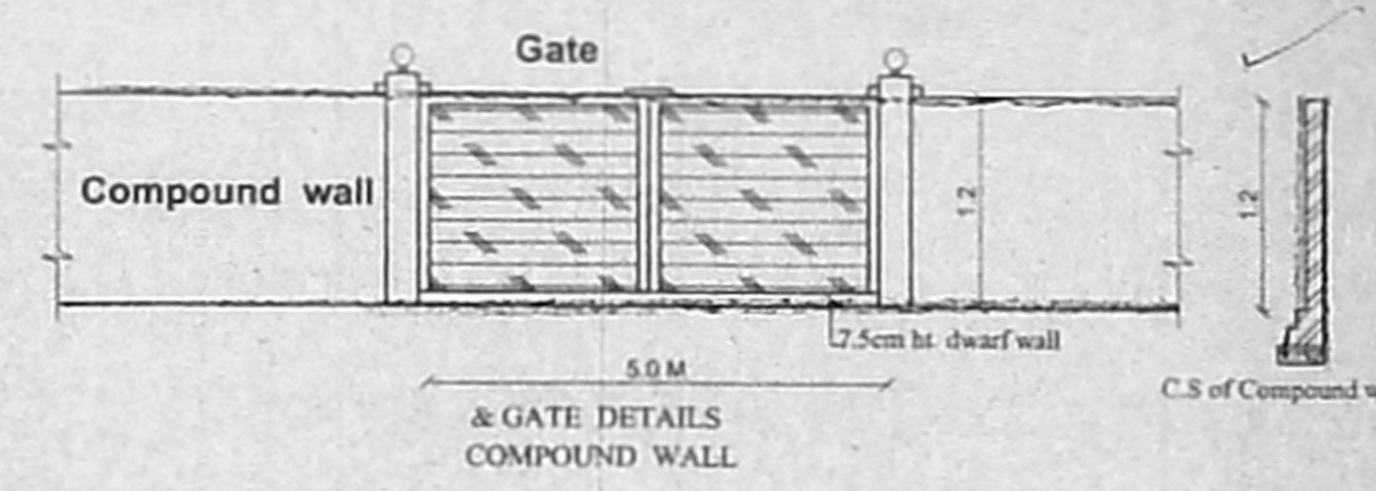


PLAN SHOWING THE PROPOSED RESIDENTIAL BUILDING AT S. No 153/4, DOOR No: 5, MANNAR REDDY STREET,

T.NAGAR, CHENNAI - 17. T.S NO:7365, BLOCK NO:130 OF T.NAGAR DIV No: 126, ZONE : VIII

SUB DIVISION SANCTIONED REF No: 601/2004 dt:8/9/2004



JOINERY DETAILS

MD	DOOR	1.00 x 2.13
D1	DOOR	0.91 x 2.13
D2	DOOR	0.76 x 2.13
W	WINDOW	1.22 x 1.22
W1	WINDOW	1.22 x 0.91
V	VENTILATOR	0.91 x 0.61

COLOUR INDEX

PROPOSED	SEWER LINE
BOUNTARY	ROAD

AREA STATEMENT

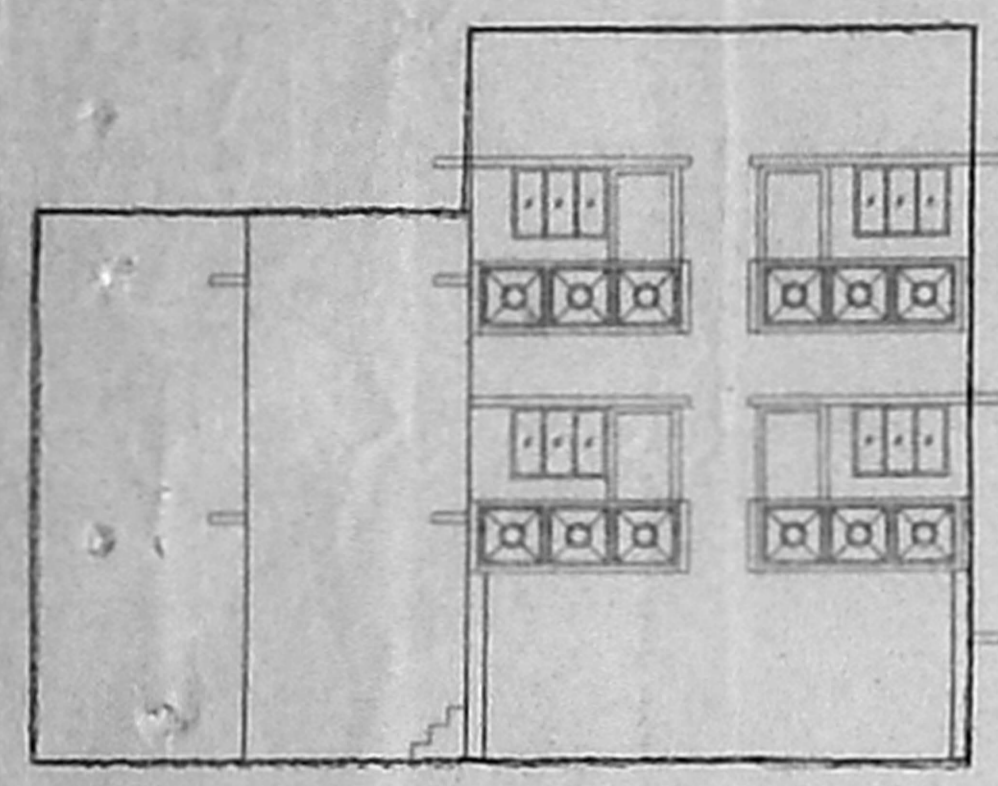
	Sft	m ²
PLOT EXTENT	3241.50 sft	301.25 m ²
GROUND FLOOR	1241.02 sft	115.34 m ²
CAR PARKING NON FSI	420 sft	39.04 m ²
FIRST FLOOR	1848.59 sft	172.13 m ²
SECOND FLOOR PART	495.88 sft	46.09 m ²
TOTAL BUILTUP AREA	3585.49 sft	333.56 m ²
F.S.I.	1.10	
PLOT COVERAGE	57.14%	

SCALE : 1 : 100

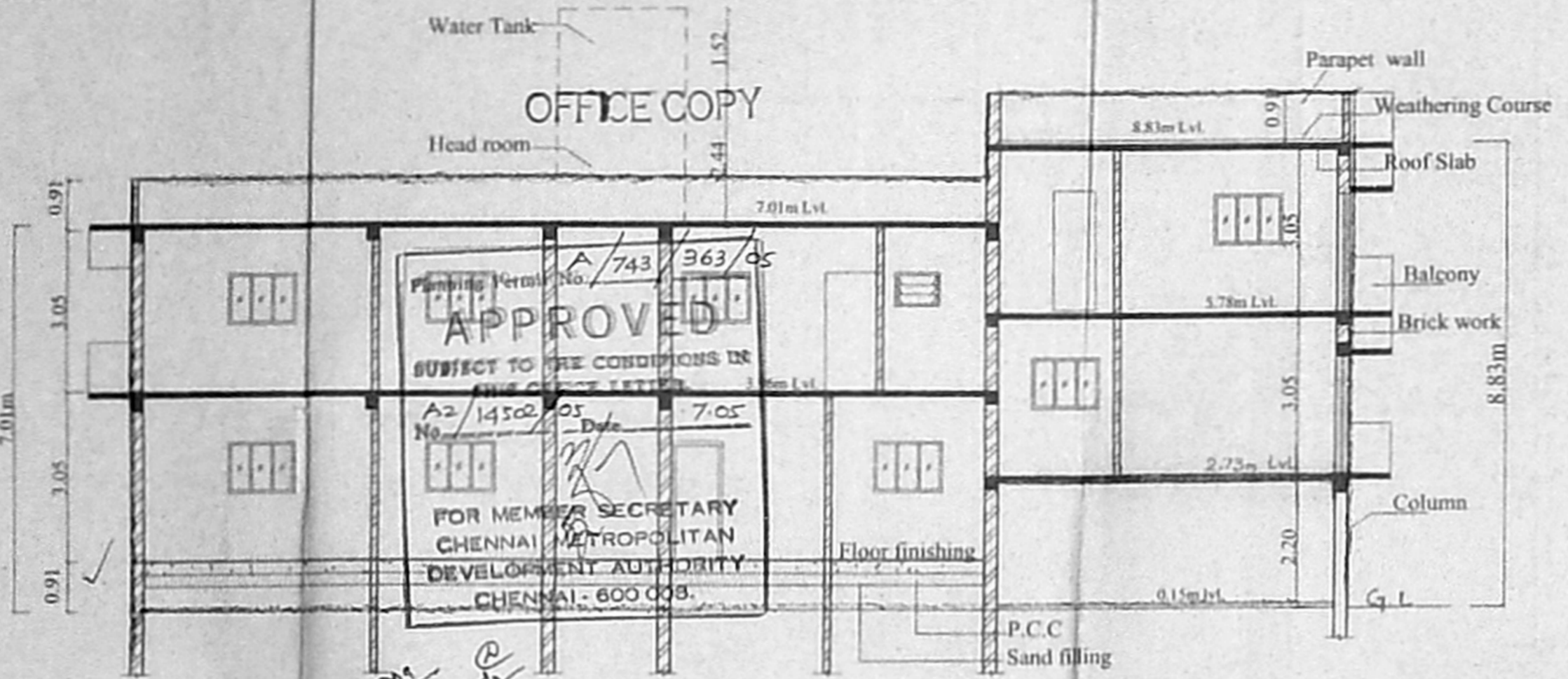
OWNER \ POWER SIGNATURE

A. Ramesh Kumar
 A. RAMESH KUMAR, L.C.S.,
 Licensed Surveyor, Class II No. 921
 Corporation of Chennai
 No 7/461, 177th Street,
 2nd Block, Phase-II, Kodambakkam-9.

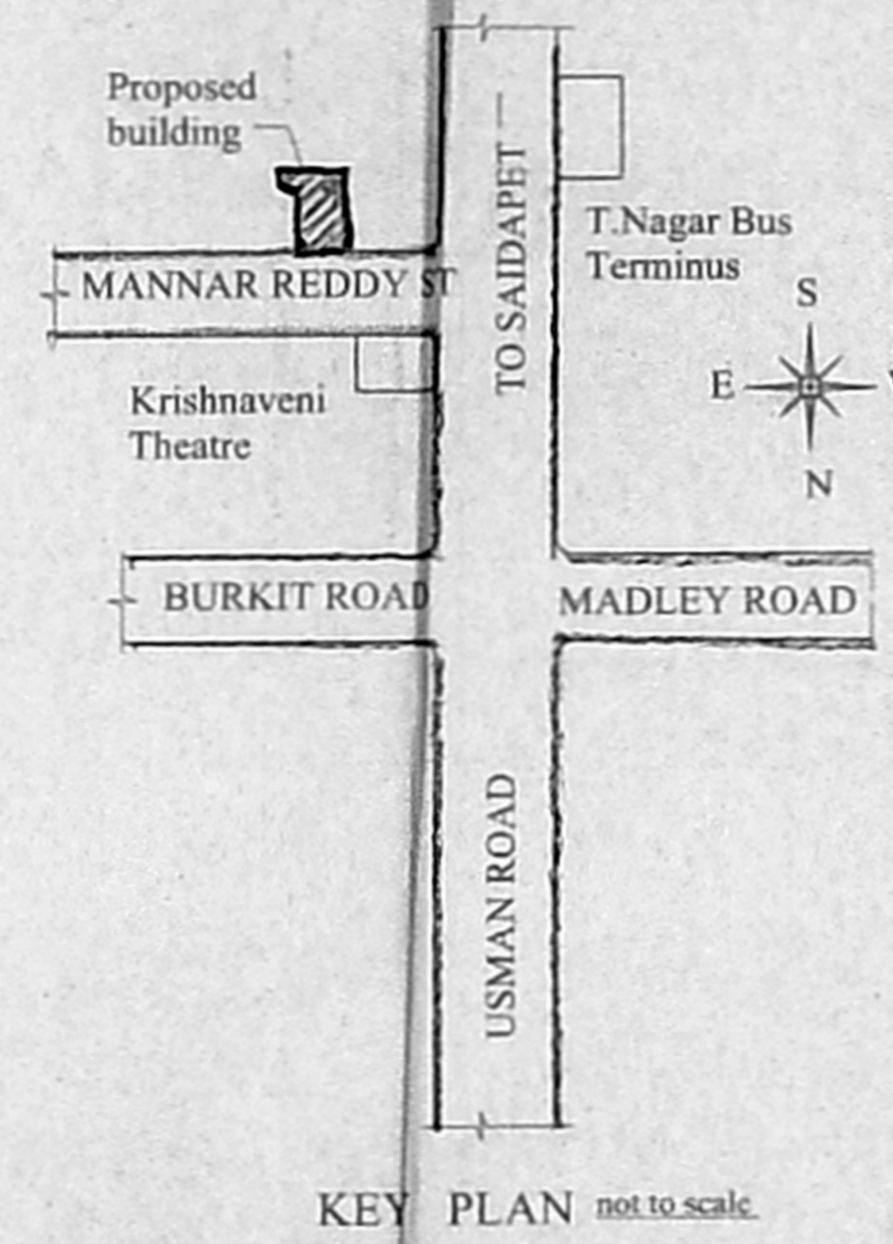
LICENSED SURVEYOR



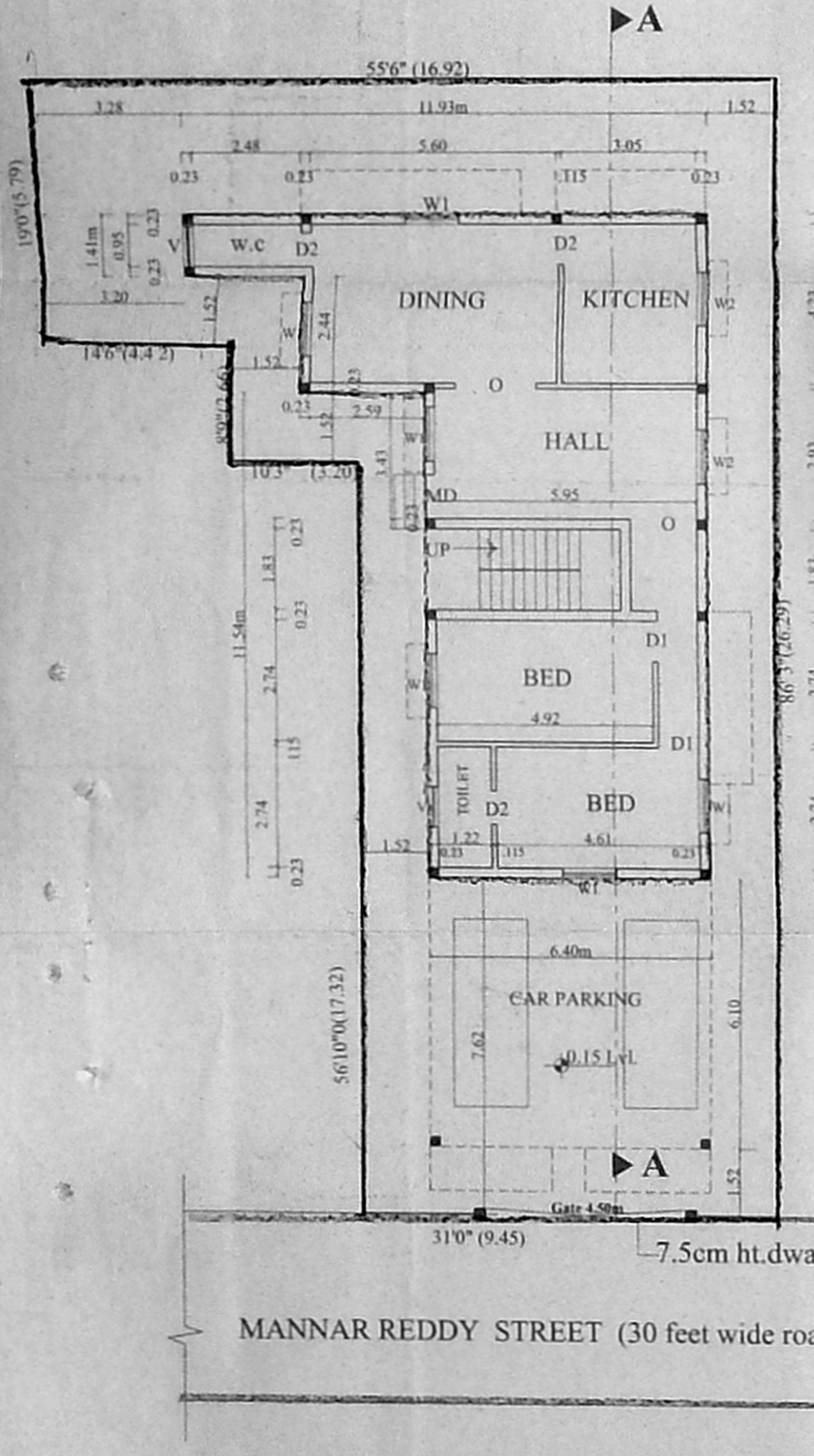
ELEVATION



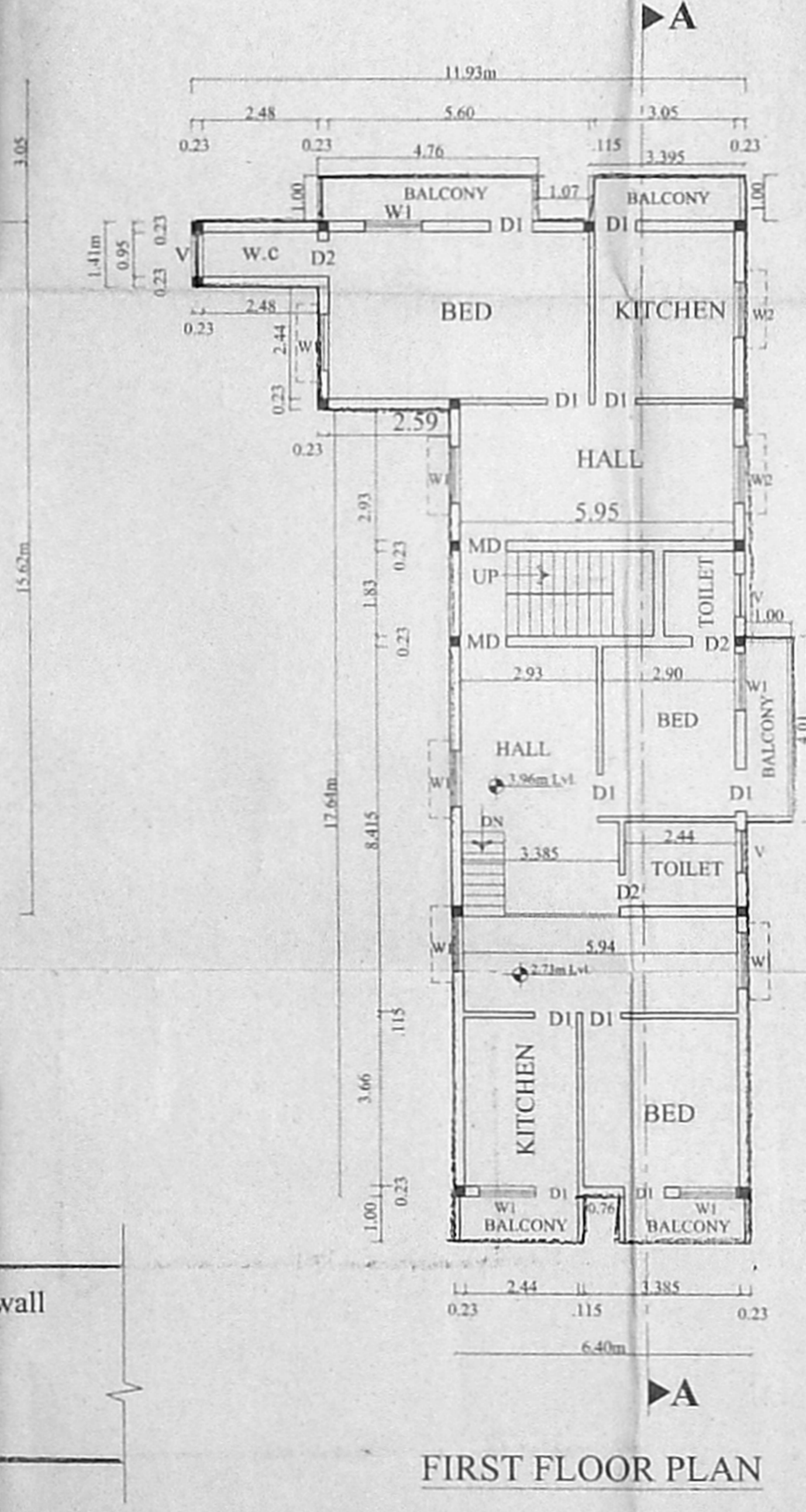
SECTION - AA



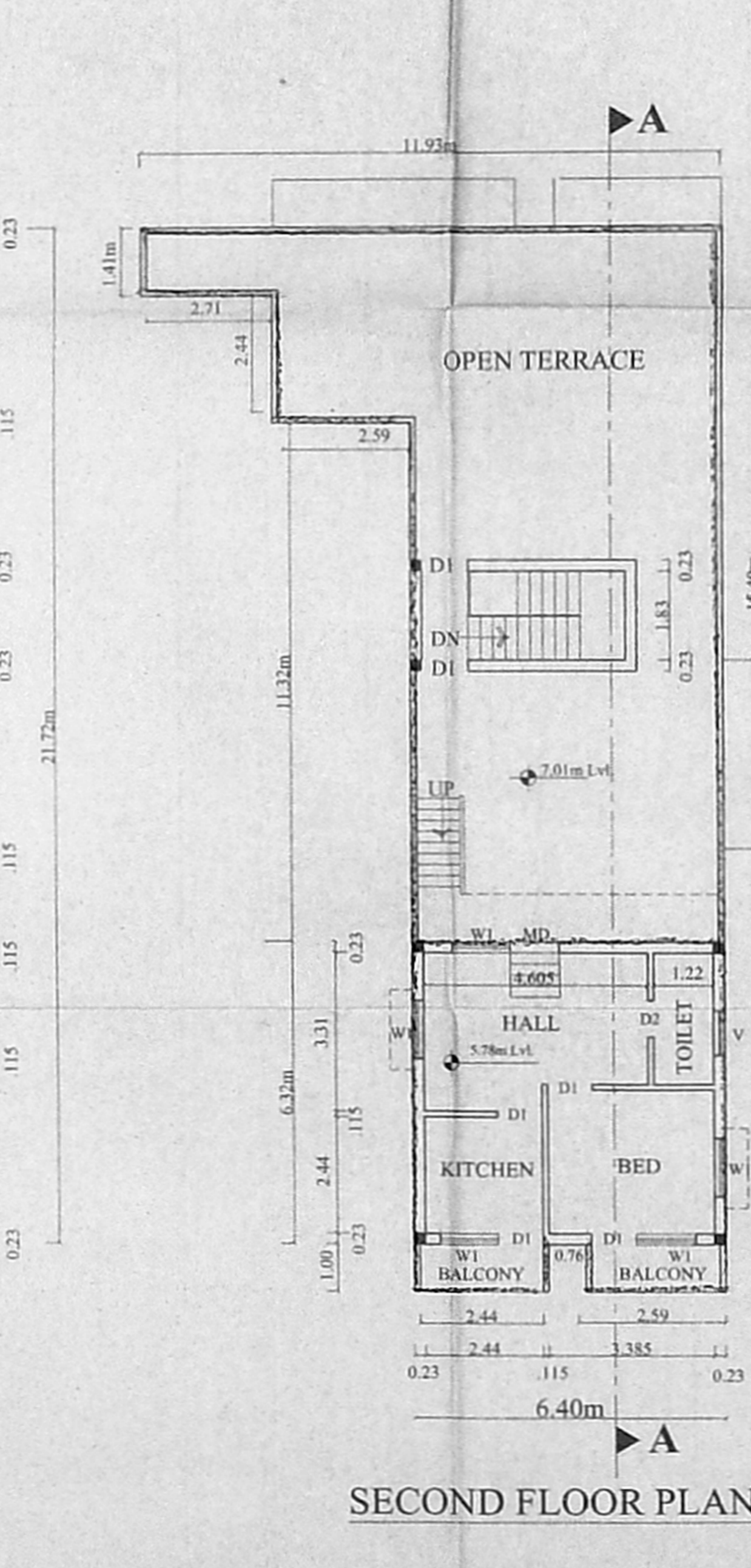
KEY PLAN not to scale



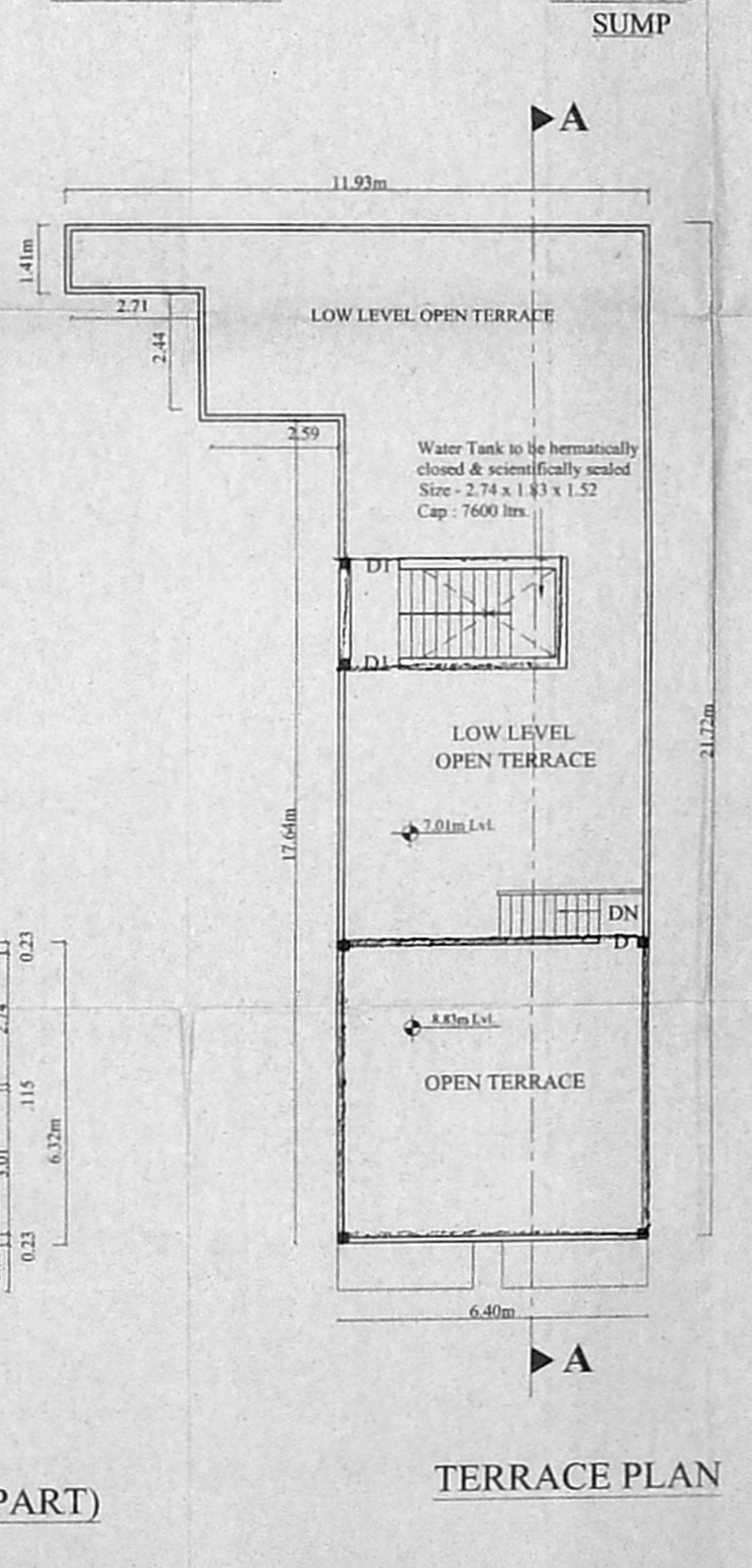
SITE & STILT CUM GROUND FLOOR PLAN



FIRST FLOOR PLAN



SECOND FLOOR PLAN (PART)



TERRACE PLAN